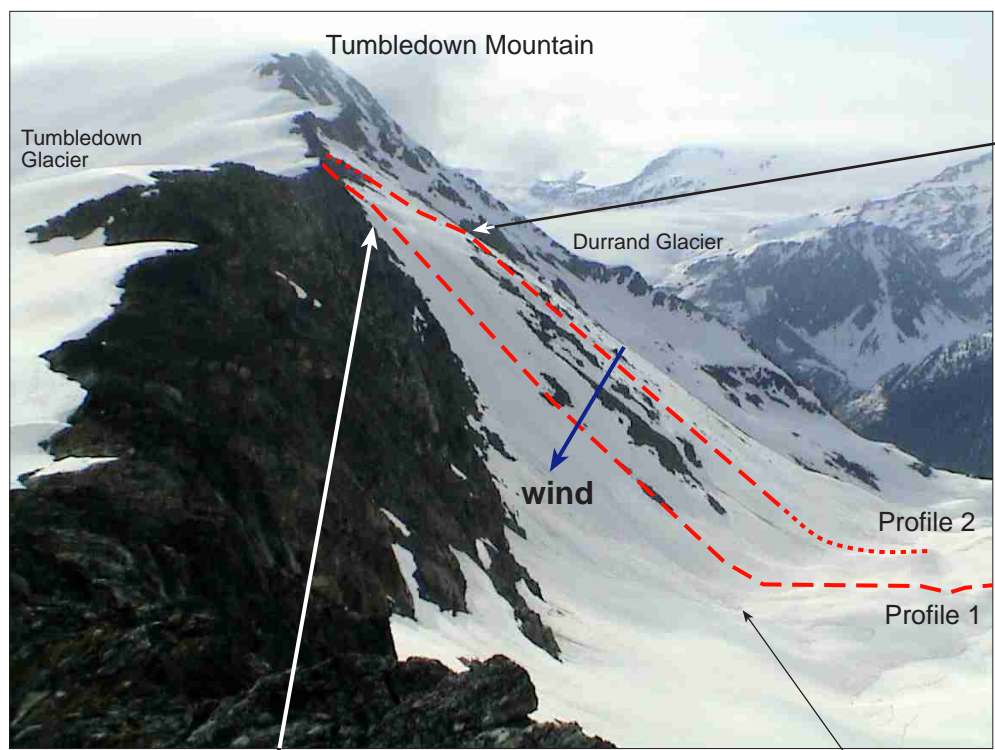
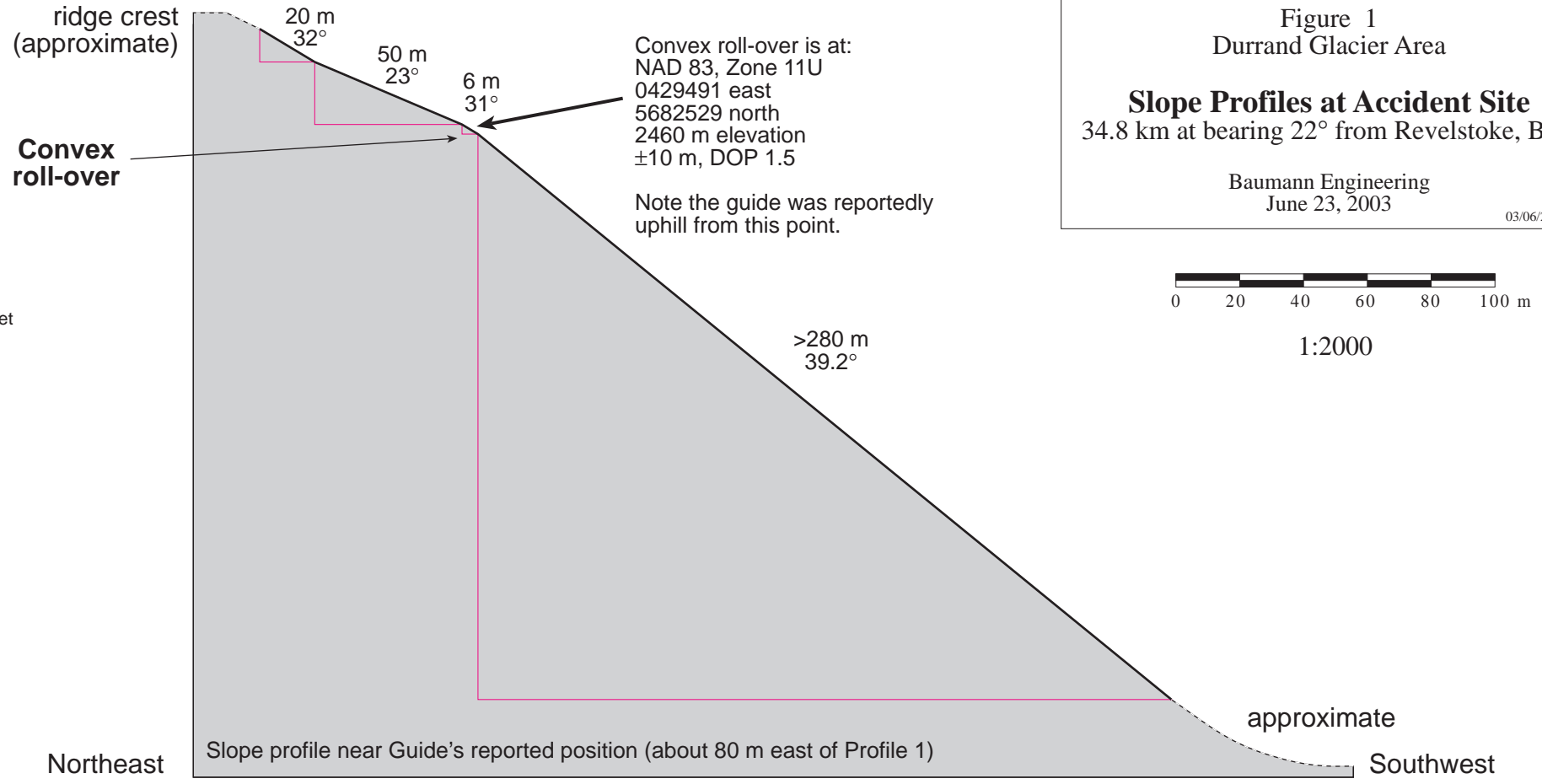


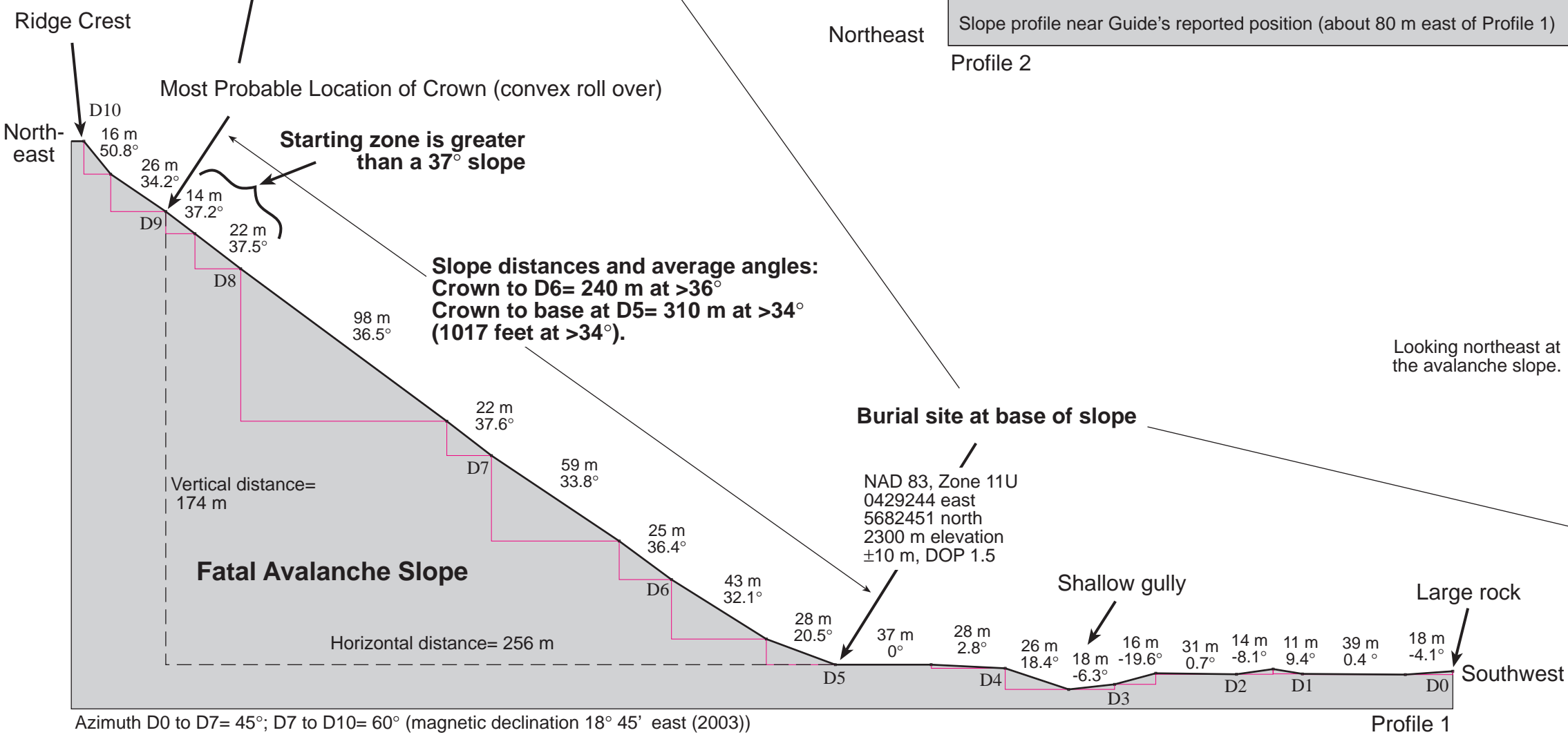
Figure 1
Durrand Glacier Area
Slope Profiles at Accident Site
34.8 km at bearing 22° from Revelstoke, B.C.
Baumann Engineering
June 23, 2003
03/06/23; 19:00



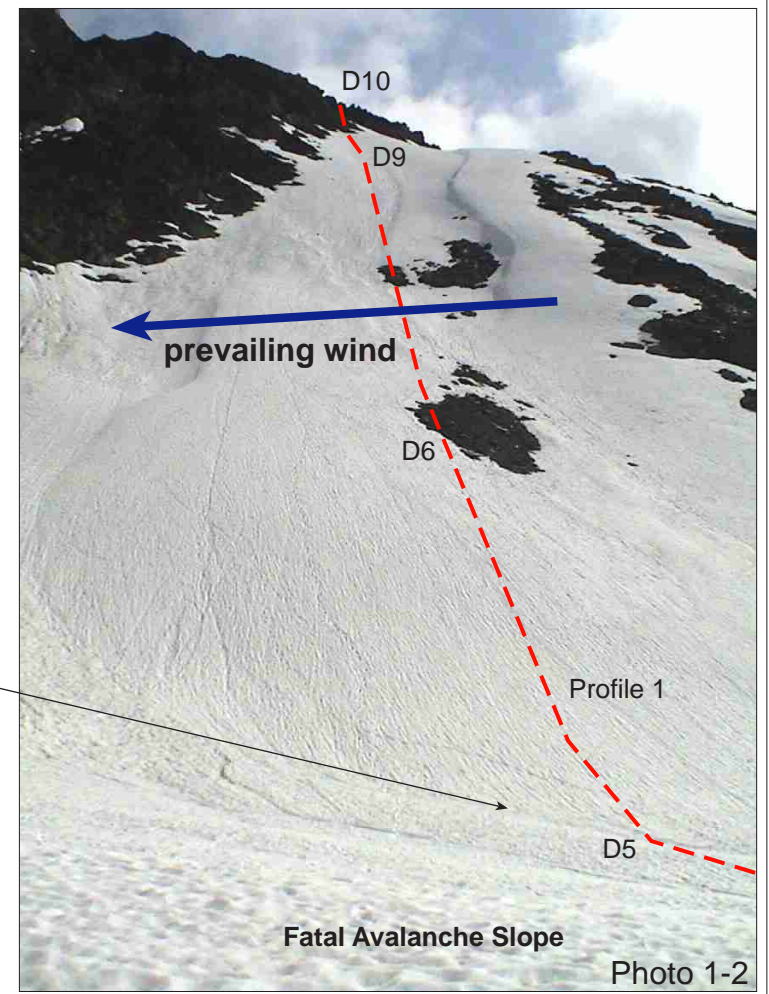
Looking east across the avalanche slope. Photo 1-1



1:2000



Azimuth D0 to D7= 45°; D7 to D10= 60° (magnetic declination 18° 45' east (2003))



Looking northeast at the avalanche slope.